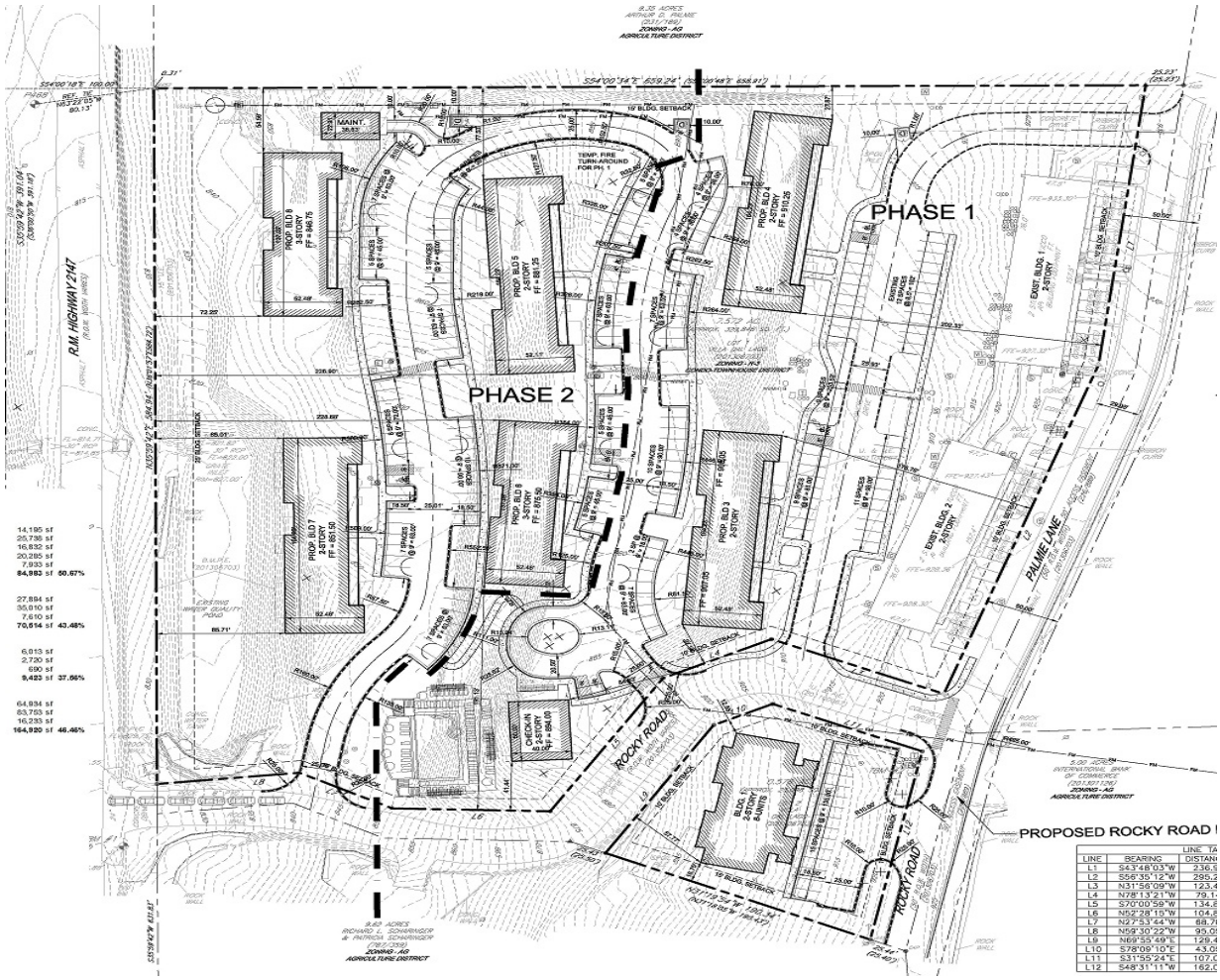

LINE	BEARING	LINE TA DISTANC
L1	S43°48'03"W	236.6
L2	S56°35'12"W	295.2
L3	N31°56'09"W	123.4
L4	N78°13'21"W	79.1
L5	S70°00'59"W	134.8
L6	N52°28'15"W	104.8
L7	N27°53'44"W	68.7
L8	N59°30'22"W	95.0
L9	N69°55'49"E	129.4
L10	S78°09'10"E	43.0
L11	S31°55'24"E	107.0
L12	S48°31'11"W	162.0

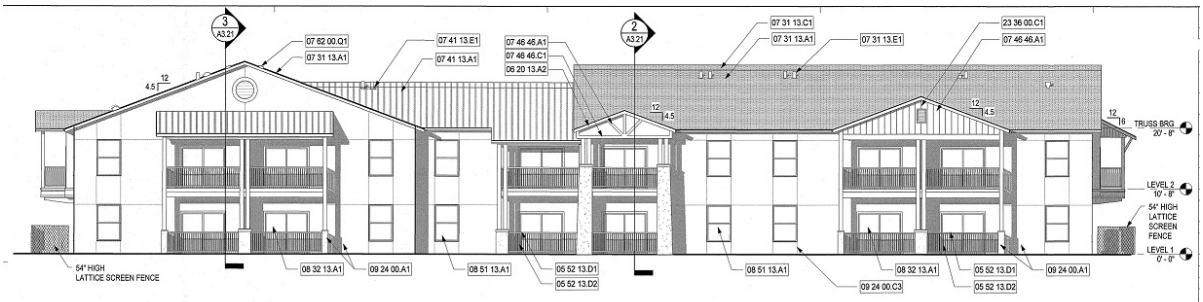

NORTH ELEVATION 1/8" = 1'-0" 1

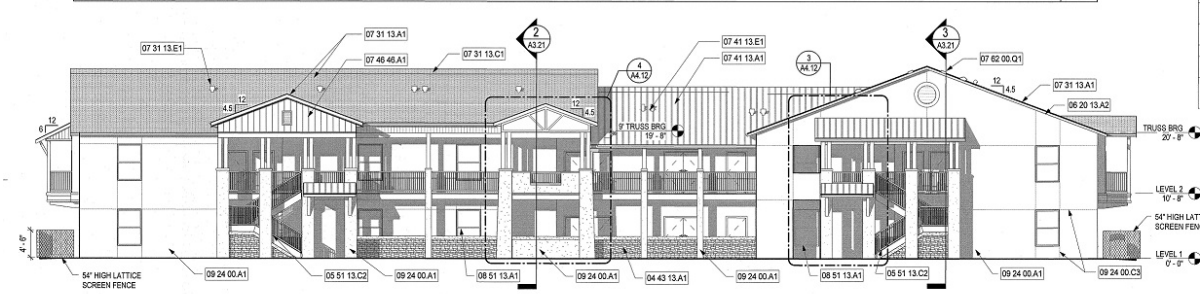

SOUTH ELEVATION 1/8" = 1'-0" 2